



Baška

EN / HR

KRK ISLAND - CROATIA



OTOK KRK - HRVATSKA



20 **HIKING TRAILS**, 3 **CYCLING ROUTES**, 3 **CLIMBING SPOTS**
20 pješačkih staza, 3 biciklističke rute, 3 penjališta

BAŠKA



PRVIĆ - CROATIA'S BIGGEST UNPOPULATED ISLAND
Prvić - Najveći nenaseljeni otok u hrvatskoj



THE 2 km LONG BEACH "VELA PLAŽA"
2 km dugačka Vela plaža

25 BEACHES
plaža



OBZOVA - THE HIGHEST ELEVATION ON THE ISLAND

568 m (1,863 ft) ABOVE SEA LEVEL

Obzova - Najviši vrh na otoku - 568 m



VELA RIKA - THE ONLY PERENNIAL STREAM

ON THE ADRIATIC ISLANDS

Vela rika - Jedina stalna tekućica na jadranskim otocima



THE BAŠKA TABLET - THE MOST VALUABLE DOCUMENT

IN THE CROATIAN LANGUAGE

Bašćanska ploča - Najvrjedniji spomenik hrvatskog jezika i pisma



THE "MOON PLATEAU" - A ROCKY DESERT AT 380 m

(1,246 ft) ABOVE SEA LEVEL

„Mjesečev plato“ - Kamena pustinja na 380 m nadmorske visine

35



THE 35 STONE SCULPTURES ALONG BAŠKA'S GLAGOLITIC TRAIL

35 kamenih skulptura Bašćanske staze glagoljice

BATOMALJ



JURANDV



DRAGA
BAŠĆANSKA

VOR

BAŠKA



The town of Baška is located at the very end of the island of Krk, only forty kilometres (25 mi) from the Krk Bridge; its ideal position allows for ease of access to nearby cities while preserving the degree of peace and quiet to be found in more exotic holiday destinations.

Although the area was already inhabited in prehistoric times, the original nucleus of the future town made its first appearance on the hill of St. John only in AD 418. Throughout its long history Baška belonged to Byzantium, Venice, was part of Napoleon's Illyria, and under Austrian rule; today it is mainly known as the site in which one of the most important symbols of Croatian history and culture, the Baška tablet, was found. This historic Croatian document is a vital source to gain insight into the development of the Croatian Glagolitic alphabet, and holds special significance as the first document in which the name of a local ruler was written in the national language.

Tourism in the Baška Municipality (i.e. Draga Baščanska, Batomalj, Jurandvor and Baška) began to develop in 1904, when what had until then been mainly a fishing and trading place decided to focus on the alternative economic potential offered by foreign visitors; two years later the hotel "Zvonimir," the first of such establishments to appear in Baška, was opened. In 1909 Emil Geistlich, the director of a Prague newspaper printing company who was to play a significant role in the development of Baška's tourism, visited the area for the first time. He became actively involved in the work of the Society for the Improvement of the Town's Architecture and Tidiness; later in the year he opened the Zblaće Pavilion and the Hotel "Baška", and even printed the town's first promotional brochures.

The development of tourism in Baška remained constant over the years, and this little town soon became an unavoidable destination for all sun and sea lovers.

WELCOME





DOBRODOŠLI

Smještena na samom kraju otoka Krka, ali samo četrdesetak kilometara od Krčkog mosta, Baška je na idealnoj lokaciji koja vam omogućuje blizinu grada, ali i mir udaljene destinacije za odmor.

Iako je Baška bila naseljena još u prapovijesno vrijeme, samo naselje Baška razvilo se 418. godine na brdu sv. Ivana. Tijekom svoje duge povijesti pripadala je Bizantu, Veneciji, Napoleonovoj Iliriji te Austriji, no danas je poznata kao pronalazište jednog od važnijih simbola hrvatske povijesti i kulture – Baščanske ploče. Taj starohrvatski spomenik značajan je izvor u razvoju hrvatske glagoljice, a posebno je važan kao dokument u kojem se prvi put spominje ime hrvatskog vladara na narodnom jeziku.

Turistička priča općine Baške, koju čine Draga Baščanska, Batomalj, Jurandvor i Baška, započela je davne 1904. godine kada smo, kao primarno ribarsko i trgovačko mjesto, počeli okretati svoju pažnju prema turističkom potencijalu. Dvije godine kasnije otvoren je hotel Zvonimir, prvi hotel u Baški, a 1909. godine posjetio nas je Emil Geistlich, direktor praške tiskare koji je imao značajnu ulogu u razvoju baščanskog turizma. Geistlich se iste godine uključio u rad Društva za poljepšanje mjesta i mjesne čistoće, a potom i otvorio paviljon Zablaće i hotel Baška te tiskao prvu promotivnu brošuru.

Razvoj turizma u Baški bio je stalan te naše malo mjesto vrlo se brzo pretvorilo u nezaobilazno odredište za sve ljubitelje sunca i mora.

BEACHES

Baška grew into a popular tourist destination with the development of seaside tourism, which soon became synonymous with one of the area's most attractive locations, Vela Plaža. Facing the crystal-clear sea, this beach is 1,800 metres (1.1 mi) long and undoubtedly the most popular destination for swimmers. Since 1999 it has been the proud recipient of the European Blue Flag Award, which testifies to its high-quality standards.

There are about thirty beaches that can be visited in Baška; the most famous of these are those near Vela Luka and Mala Luka, the beach close to the Bunculuka FKK camp, and the beaches of Vrženica, Storišće, and Dubna. Many of them can be reached by foot, while others require a boat trip; the latter, nonetheless, are worth the trouble, as they provide the possibility of enjoying the crystal-blue sea in a more discreet environment.

A summer in Baška guarantees an unforgettable experience. The warm Mediterranean climate, the abundance of sunshine, its pristine nature and the countless activities available there have turned spending the summer in Baška into an unmissable tradition for many of its visitors, who keep finding new ways to enjoy and relax themselves year after year.

PLAŽE

Baška se kao popularno turističko odredište razvila kupališnim turizmom, čiji je simbol uvijek bila jedna od naših najatraktivnijih lokacija, Vela plaža. Duga čak 1800 m i okrenuta prema kristalnom moru, Vela plaža zasigurno je najpoznatije odredište kupača. Od 1999. godine ponosni je nositelj europske Plave zastave, kao dokaza visoke kakvoće i standarda plaže.

Bašku krase još tridesetak plaža, a među najpoznatijima su Vela luka i Mala luka, plaža u FKK kampu Bunculuka, zatim plaže Vrženica, Storišće i Dubna. Do većine plaža može se doći pješice, no neke ipak zahtijevaju prijevoz barkom, ali samim time omogućuju osamljenije uživanje u plavetnilu našeg mora.

Bašćansko ljeto garantira vam nezaboravno iskustvo. Uz toplu mediteransku klimu, obilje sunca, netaknute prirode i mnoštvo aktivnosti, ljeto u Baški postalo je nezaobilazna tradicija brojnim našim posjetiteljima, koji kod nas iz godine u godinu pronalaze nove načine uživanja i odmaranja.





Ancient
Corinthia

Vela
luka

Mala
luka

PLAŽE  BEACHES

BRACOL

44°56'09.1"N 14°44'09.1"E

VELA DRAGA

44°56'16.8"N 14°44'28.1"E

MRMNA

44°56'16.4"N 14°44'57.4"E

ŠKULJICA

44°56'29.0"N 14°45'39.5"E

VELA PLAŽA

44°58'03.5"N 14°45'02.8"E

PALADA

44°58'10.0"N 14°45'21.8"E

MACEL

44°58'10.0"N 14°45'21.8"E

BUNCULUKA

44°58'06.9"N 14°46'19.2"E

JABLANOVA

44°58'02.6"N 14°46'39.5"E

STORIŠĆE

44°57'57.5"N 14°46'53.5"E

VRŽENICA

44°57'56.3"N 14°47'02.9"E

DUBNA

44°57'51.0"N 14°48'03.7"E

KONJSKA

44°58'00.7"N 14°48'23.5"E

GNJILOVA

44°58'24.1"N 14°48'26.8"E

VELA LUKA
44°59'04.8"N 14°48'01.6"E

MALA LUKA
44°59'37.5"N 14°47'60.0"E






Jablanova



Bunculuka



Vrženica



**Vela plaža
beach in Baška**
Vela plaža
u Baški



THE EVENTS

Small towns often have great traditions, and Baška is certainly no exception. One of the oldest events that is still celebrated there today dates back to the beginning of local tourism in 1910, and is called Fisherman's Day. What started as a communal celebration and group games for fishermen quickly turned into a happening that gathers both visitors and locals dressed in striped t-shirts, and offers music, entertainment, and many activities. Baška is also home to the Baška International Guitar Festival, one of the leading guitar festivals in the region, which hosts some of the greatest guitar players in the world.

All the possible activities which can enrich a vacation in the area are brought to the fore by fantastic sporting events such as the Baška Outdoor Festival; the spirit of Baška's community, moreover, is creatively expressed and communicated through events such as Baška's Flower Festival, The Black Sheep, and The Local Food Evening, an event that displays Baška's authentic culinary tradition.

Although "Summer in Baška" has become the official label for the entertainment and all the numerous cultural and sports events that may be enjoyed in the area in the summer season, various activities are in fact available also in the spring and autumn months.



Join us for the numerous events throughout the year

Pridružite nam se na brojnim događanjima kroz godinu

Baška rožica
Crna ovca
Local Food Evening
Ribarski dan
Baška Outdoor Festival

DOGAĐANJA

Mala mjesta često u sebi kriju velike tradicije, a Baška zasigurno nije iznimka pa su tako prva događanja u Baški započela samim počecima turizma. Od 1910. godine slavimo Ribarski dan, koji je počeo slavljem i igrama ribara, a izrastao u manifestaciju koja okuplja posjetitelje i mještane, odijeva ih u prugaste majice te poziva na uživanje u glazbi, zabavi i brojnim aktivnostima. Baška je domaćin Baška International Guitar Festivala, danas jednog od vodećih festivala gitare u regiji, koji godinama ugošćuje neka od najvećih imena svjetske gitarističke scene.

Mogućnosti aktivnog odmora prezentiramo velikim sportskim događajima poput Baška Outdoor Festivala, a duh Baške na kreativne se načine prenosi i manifestacijama poput Baške rožice – festivala cvijeća, Crne ovce – festivala janjetine, individualizma, kreativnosti, otočne baštine, popularne kulture i sporta te Local Food Eveninga na kojem se prezentira tradicija Baške izvornim baščanskim jelima.

Baščansko ljeto postalo je zajednički naziv za brojna kulturna, zabavna i rekreativna događanja u kojima s nama možete uživati tijekom ljetne sezone, ali koja započinjemo u proljetnim, a nastavljamo u jesenskim mjesecima.



OUTDOOR ACTIVITIES

Whether one's interest is walking, running, cycling, climbing, scuba diving, or sailing, or else one simply loves spending time in nature in any other way, Baška will undoubtedly provide an enjoyable activity. Its current outdoor life offer includes 20 marked hiking trails covering about 90 kilometers (56 mi), three MTB tracks, three climbing spots, the six kilometers of the "Baška-Zarok-Batomalj-Pod Lipicu" Educational Trail, a zip-line and forms of recreation at sea.

For those ready to embark on longer adventures, the "Baška - Punat - Stara Baška" Outdoor Map has been developed: it is full of information on the hiking and biking trails in both Baška and the surrounding areas, and provides a more entertaining and informative approach to the activities that constitute the complete adventure experience available in Baška.





20 hiking trails
3 cycling routes
3 climbing spots
20 pješačkih staza
3 biciklističke rute
3 penjališta

AKTIVNOSTI NA OTVORENOME

Bez obzira na to jeste li zaljubljenik u hodanje, trčanje, biciklizam, penjanje, ronjenje, jedrenje ili volite svoje vrijeme u prirodi iskoristiti na drugi način, u Baški ćete pronaći aktivnost za sebe. Trenutačna ponuda aktivnosti na otvorenom Baške uključuje 20 označenih pješačkih staza koje se prostiru na devedesetak kilometara, tri MTB staze, tri penjališta, šest kilometara poučne staze Baška – Zarak – Batomalj – Pod Lipicu, zip line te rekreaciju na moru.

Za one željne duljih istraživanja spremna je i Outdoor karta Baška – Punat – Stara Baška s temeljitim pregledom šetnica te planinarskih i biciklističkih staza Baške i okolnih područja, osiguravajući tako zabavniji i informiraniji pristup aktivnostima uz potpuni doživljaj pustolovina i lokacija koje vam Baška pruža.



The best background for your outdoor adventures!
Najbolja kulisa za vaše outdoor pustolovine!





**Enjoy over 40
km of cycling trails**
Uživajte u više od 40
km biciklističkih
ruta





**Every outdoor activity
you could want!**
Sve outdoor aktivnosti
koje možete poželjeti!



TRAIL "PATH TO THE MOON"

The walk to the Mjesečev Plato, or Moon Plateau, is known as the "Path to the Moon", and makes every visit to Baška truly unforgettable: it provides a unique way to experience the local nature against the backdrop of a site of historical interest, and it also gives access to one of Baška's most popular tourist attractions.

The first part of the trail takes visitors to the Church of St. John the Baptist, in front of which there is a panoramic viewpoint; some of the most recognizable pictures of Baška, such as the stunning view of the Baška valley, the island of Prvić, the local blue sea, and Baška's iconographic Vela Plaža, were taken there.

The trail then continues through a forest area, at the end of which there is a rocky, barren place called the "Moon Plateau"; its resemblance to a rocky desert makes it one of the must-see locations in the Baška region. Starting from the Heritage Hotel Forza, the trail is 4.5 km (2.8 mi) long and takes approximately one hour and fifteen minutes to complete, reaching an altitude of about 370 metres (1,214 ft) above sea level in the process.

Those who wish to engage in an even greater challenge may choose to continue along the trail towards Hlam, a hilltop 461 metres (1,512 ft) above sea level which offers the opportunity to enjoy an even more extensive view of the surrounding area. The overall length of the trail from Baška to Hlam encompasses 7.5 km (4.6 mi) of medium-difficulty, and the time required to cover them is approximately 3 hours. The entire length of the trail is also endowed with a cycle path, and regardless of whether visitors choose to explore it on foot or by bike, they are warmly encouraged not to forget their cameras behind: round every corner there is a unique view of the region's pristine nature that would be a shame to miss.





ŠETNICA "PUT KA MJESECU"

Ono što će svaki vaš posjet Baški učiniti zaista nezaboravnim je šetnja do „Mjesečevog platoa“. Do jedne od najpoznatijih lokacija u Baški dovest će vas šetnica „Put ka Mjesecu“, koja pruža jedinstveni doživljaj prirodnog fenomena, uklopljenog u povijesnu znamenitost i turističku atrakciju.

Na prvom dijelu staze „Put ka Mjesecu“ nalazi se crkva sv. Ivana Krstitelja, ispred koje vas očekuje vidikovac na kojem su snimljene neke od najprepoznatljivijih fotografija Baške; one sa zapanjujućim pogledom na bašćansku dolinu, otok Prvič, morsko plavetnilo i jedan od simbola Baške – Velu plažu.

Šetnica svojim najduljim dijelom prolazi kroz šumovito područje, a na kraju se nalazi krška i kamenita, potpuno ogoljena zaravan nazvana „Mjesečev plato“, koja podsjeća na kamenitu pustinju i nezaobilazna je lokacija našeg kraja. Šetnica „Put ka Mjesecu“, ako kao početnu točku vašeg istraživanja uzmete Heritage Hotel Forza koji se nalazi u centru Baške, duga je 4 i pol km i traje oko sat i petnaest minuta, a odvest će vas na 370 metara nadmorske visine.

Ako ste željni većih izazova, možete nastaviti šetnicom „Put ka Mjesecu“ prema Hlamu, vrhu koji se nalazi na 461 metar nadmorske visine te pruža mogućnost uživanja u još dalekosežnijim vidicima. Odlučite li proći čitav put od Baške prema Hlamu, proći ćete 7 i pol kilometara staze koja je priznata kao srednje zahtjevna te za njezin prelazak bit će vam potrebno oko tri sata. Čitavu duljinu šetnice prati i biciklistička staza. Bez obzira na to odlučite li se „do Mjeseca“ hodati ili biciklirati, nemojte zaboraviti uzeti sa sobom fotoaparata jer vas iza svakog ugla čeka jedinstveni pogled na netaknutu prirodu koji nećete htjeti zaboraviti!



CULTURAL
ASSOCIATION "ŠOTO" –
over 20 years of activity
since it was established

KULTURNO DRUŠTVO "ŠOTO"
- preko 20 godina
postojanja i djelovanja



CULTURAL HERITAGE

In order to become familiar with Baška's long and rich history it is necessary to visit the most important locations associated with its inception. One may for instance walk to the Chapel of St. Mark, the Parish Church of the Holy Trinity, or the historic Church of St. Lucy, where one of the most important cultural monuments of the Croatian people, the Baška Tablet dating to AD 1100, was discovered.

Baška's Glagolitic Trail takes visitors on an adventure through the Baška valley to visit the 35 stone sculptures inscribed with Glagolitic letters that are on display all along its track. The "Path to the Moon" leads to the Church of St. John the Baptist, and offers a unique view of Baška that is sure to remain breathtakingly memorable.

KULTURNA BAŠTINA

Da biste zaista upoznali dugu i bogatu povijest Baške, morate posjetiti najvažnija mjesta njezina nastajanja. Prošetite do kapele svetog Marka, župne crkve sv. Trojice ili nezaobilazne crkve svete Lucije i upoznajte Bašćansku ploču, jedan od najznačajnijih kulturnih spomenika hrvatskog naroda, koja datira oko 1100. godine.

Bašćanska staza glagoljice povest će vas na avanturu kroz čitavu bašćansku dolinu duž koje je smješteno 35 kamenih skulptura s uklesanim slovima glagoljice, dok će vas šetnica "Put ka Mjesecu" dovesti do crkve sv. Ivana Krstitelja i jedinstvenog pogleda na Bašku, koji svakome oduzima dah.



THE CHURCH OF ST. LUCY

St. Lucy's Church is one of the most famous churches on Krk Island, but also one of the most important for Croatian history. It is known as the founding place of the Baška Tablet, whose replica is still in the church today.

According to the text of the Baška Tablet, it can be concluded that the Church of St. Lucy was built at the turn of the 12th century, on the remains of a former early-Christian rustic villa (*villae rusticae*)/an ancient countryside building. Formerly, the original main altar, a wooden polyptych, the work of masters Luke and John, sons of Paolo Veneziano from the 14th century, had been in the church, whereas now it is kept in the Bishop's Palace in Krk. The church's final appearance was formed in the 14th century.

In 2000, the area along the church and the remains of a medieval abbey were presented as a united whole – the Archaeological Park.

CRKVA SV. LUCIJE

Crkva svete Lucije jedna je od najpoznatijih crkvi otoka Krka, ali i jedna od najznačajnijih za hrvatsku povijest. Poznata je kao nalazište Bašćanske ploče, čija se replika i danas nalazi u crkvi.

Prema tekstu bašćanske ploče, može se zaključiti kako je Crkva svete Lucije sagrađena na prijelazu iz 11. u 12. stoljeće, na ostacima nekadašnje ranokršćanske vile rustike (*villae rusticae*)/antičke gospodarske građevine. U crkvi je nekoć bio glavni oltar, drveni poliptih, djelo majstora Luke i Ivana, sinova Paola Veneziana iz 14. st., čiji original se danas čuva u Biskupskom dvoru u Krku. Konačni izgled crkva je dobila upravo u 14. stoljeću.

Područje uz crkvu i ostaci zdanja srednjovjekovne opatije 2000. godine prezentirani su u jedinstvenu cjelinu - arheološki park.





THE BAŠKA TABLET

Baška Tablet is one of the most precious Croatian monuments. It dates from around 1100, but it was brought to the attention only in 1851 at the initiative of Pastor Petar Dorčić. It was initially the left partition panel (pluteus) on a stone church barrier (septum), which divided the religious choir and the altar of believers in the church's nave in the Benedictine Church of St. Lucy in Jurandvor.

The historical value and significance of Baška Tablet are greatest in terms of language and script. Namely, it is the oldest known document where a Croatian name is written in the Croatian language and in the Croatian Glagolitic script.

Since 1934, the Baška Tablet is located in the building of the Croatian Academy of Sciences and Arts, while the church of St. Lucy in Jurandvor shows its replica.

BAŠĆANSKA PLOČA

Bašćanska ploča jedan je od najdragocjenijih hrvatskih spomenika. Nastala je oko 1100. godine, no na nju je skrenuta pozornost tek 1851. godine na poticaj župnika Petra Dorčića. Izvorno je bila lijeva pregradna ploča (plutej) na kamenoj crkvenoj pregradi (septumu), koja je dijelila redovnički kor pred oltarom od vjernika u crkvenoj lađi u benediktinskoj crkvi Svete Lucije u Jurandvoru.

Povijesna vrijednost i značaj Bašćanske ploče najveća je u pogledu jezika i pisma. Naime, ona je najstariji poznati dokument u kojem je hrvatsko ime upisano hrvatskim jezikom i to hrvatskim glagoljičkim pismom.

Od 1934. Bašćanska je ploča smještena u zgradi Hrvatske akademije znanosti i umjetnosti, dok se u crkvi sv. Lucije u Jurandvoru nalazi njezina replika.

The Church of St. Lucy in Jurandvor houses a replica of one of the most significant Croatian monuments - the Baška Tablet. It is the oldest known document containing a Croatian personal name written in the Croatian Glagolitic script.

U crkvi sv. Lucije u Jurandvoru pogledajte kako izgleda jedan od najdragocjenijih hrvatskih spomenika - Bašćanska ploča - najstariji poznati dokument u kojem je hrvatsko ime zapisano hrvatskim glagoljičkim pismom.





GASTRONOMY

Familiarising oneself with the local gastronomy is an excellent way to become acquainted with the customs of any region. The cuisine of the Krk Island and Baška provides the opportunity to explore new flavours and aromas, whether in dishes true to their original recipe or in modern reinterpretations of traditional delicacies. Ranging from fish specialties and authentic home-made pasta prepared with a whole variety of sauce to fritters, fig cakes, and hamenturnjak cakes, the cuisine to be sampled in Baška's numerous restaurants will unfailingly manage to cater for all palates.



ŠURLICE / VALCIČI

The most popular dish of the Krk Island is definitely "šurlice" - delicious, homemade, handmade pasta. In Baška, though, it is called "valciči", and you may try it with goulash, seafood, asparagus or with a variety of interesting sauces prepared in Baška's restaurants!

Najpopularnije jelo otoka Krka zasigurno su šurlice – ukusna, domaća, ručno rađena tjestenina. U Baški ovu tjesteninu zovemo valciči, a isprobati ju možete uz gulaše, plodove mora, sa šparogama ili nekim drugim zanimljivim umakom bašćanskih ugostitelja!

GASTRONOMIJA

Lokalna gastronomija odličan je način za upoznavanje i približavanje običajima nekog kraja. Otok Krk i Baška pružaju vam priliku da upoznate nove okuse i mirise te uživajte u izvornim jelima, ali i klasičnim delicijama interpretiranim na nove načine. Od ribljih specijaliteta i naših šurlica, pripremljenih uz čitavo mnoštvo priloga, do kroštuli, smokvenjaka, friti i hamenturnjaka, u Baški i njenim brojnim ugostiteljskim objektima zasigurno ćete pronaći svoju omiljenu gastronomsku priču.



ACCOMMODATION

Although each visit to Baška is undoubtedly made memorable by the beauty of its nature, it is equally important that your accommodation should convey a feeling of comfort and relaxation; one of the numerous hotels, camps or private accommodations available in Baška will be delighted to have you as guest. The local hotels offer additional amenities such as wellness facilities, swimming pools, and entertainment programs; the campsites guarantee a complete connection with the surrounding nature, while our private accommodation owners ensure a comfortable stay tailored to everybody's needs.

SMJEŠTAJ

Svaki vaš posjet Baški zasigurno će obilježiti prirodne ljepote, a jednako je važan i ugodan smještaj. U Baški možete odsjesti u jednom od brojnih hotela, kampova, objekata u domaćinstvu ili nekom od ostalih ugostiteljskih objekata za smještaj.

Hoteli vam nude brojne dodatne sadržaje, poput wellnesa, bazena i vlastitih zabavnih programa, dok ste u kampovima potpuno povezani s prirodom koja vas okružuje, a naši će vam vlasnici privatnih smještaja osigurati lagodan boravak prilagođen vašim potrebama.



HOTELS - HOTELI

VALAMAR RIVIERA d.d.
VALAMAR ATRIUM BAŠKA RESIDENCE ***/*******
VALAMAR ZVONIMIR HOTEL *****
VALAMAR VILLA ADRIA *****
CORINTHIA BAŠKA SUNNY HOTEL BY VALAMAR ***

E. Geistliche 38
Sales & Info:
Tel: + 385 52 465 000
E-mail: reservations@valamar.com
www.valamar.com

HOTEL „TAMARIS“ ***
Emila Geistliche 54 B
Tel: +385 51 864 200; Fax: +385 51 864 222
E-mail: info@baska-tamaris.com
www.baska-tamaris.com

HERITAGE HOTEL „FORZA“ *****
Kralja Zvonimira 98
Tel/Fax: +385 51 864 036
E-mail: info@hotelforza.hr
www.hotelforza.hr

PRIVATE ACCOMMODATION PRIVATNI SMJEŠTAJ



SCAN FOR
MORE INFO!
SKENIRAJTE ZA
VIŠE INFORMACIJA!

CAMPS - KAMPOVI

VALAMAR RIVIERA d.d.

„Bunculuka Camping Resort“ ****

Kričin 30

„Baška Beach Camping Resort“ ****

Put Zablaca 40

Sales & Info:

Tel: + 385 52 465 010

E-mail: camping@valamar.com

www.camping-adriatic.com

KAMPIRALIŠTE „MALI“

Put Zablaca 100

Tel: +385 51 864 164; Fax: +385 51 864 181

E-mail: info@kamp-mali.hr

www.kamp-mali.hr

TRAVEL AGENCIES AGENCIJE

„AGENCY ARA“ - Emila Geistlicha 44a

Tel: +385 51 856 321, +385 51 856 298

Mob: +385 98 791 808

E-mail : agencyara@gmail.com

ADRIASMILE Tourist agency & marketing

Branch office: Frankopanska 36

Tel: +385 98 225 347, +385 51 864 110

E-mail: info@adriasmile.com

www.adriasmile.com

„AVENTURA“ - Kralja Zvonimira 194

Tel/Fax: +385 51 856 774

E-mail: aventura@ri.t-com.hr

www.aventura-baska.com

„BASKA INFO d.o.o.“ - Gruh 2

Tel/Fax : +385 51 296 895

E-mail: info@baska.info

www.baska.info

„IGEN“ - Draga Bašćanska 1/b

Tel/Fax: +385 51 844 095

E-mail: igen@igen.hr

www.igen.hr

„L.P.D. TOURS“ – Emila Geistlicha 39

Tel: +385 51 856 460

Tel/Fax: +385 51 856 520

E-mail: info@lpdtours.hr

www.lpdtours.hr

„PDM-GULIVER“ - Kralja Zvonimira 98

Tel: +385 51 864 007, +385 51 864 008

Fax: +385 51 856 004

E-mail: pdmguliver@gmail.com

www.pdm-guliver.hr

„POLO LINE“ - Poslovnica I, Stjepana Radića 5

Tel/Fax: +385 51 856 533

E-mail: info@polo.hr

www.polo.hr

„SPLENDIDO“ - Kralja Zvonimira 148

Tel: +385 51 856 116, Tel/Fax: +385 51 856 616

E-mail: info@splendido.hr

www.splendido.hr

„ŠILOTURIST“ (Baška) - Stjepana Radića 26

Ville Corinthia- Baška *** - Zdenke Čermakove bb


Tel/Fax: +385 51 860 171; Tel: +385 51 864 105

Fax: +385 51 856 422

E-mail: siloturist@ri.t-com.hr

www.siloturist.hr

INFO & TICKETS / INFORMACIJE I ULAZNICE




AGENCY / AGENCIJA „ŠILOTURIST“ AQUARIUM BAŠKA - AKVARIJ BAŠKA

Tel: + 385 51 856 052

Mob: +385 98 211 630, +385 98 940 3311

E-mail: siloturist@ri.t-com.hr

www.akvarij-baska.com.hr



„AZ“, AGENCY FOR CULTURE AND TOURISM

„AZ“, AGENCIJA ZA KULTURU I TURIZAM THE BAŠKA TABLET / BAŠĆANSKA PLOČA

Baška 51523, Jurandvor b.b..

Tel/Fax: +385 51 860 184

E-mail: azjurandvor@yahoo.com

www.azjurandvor.com



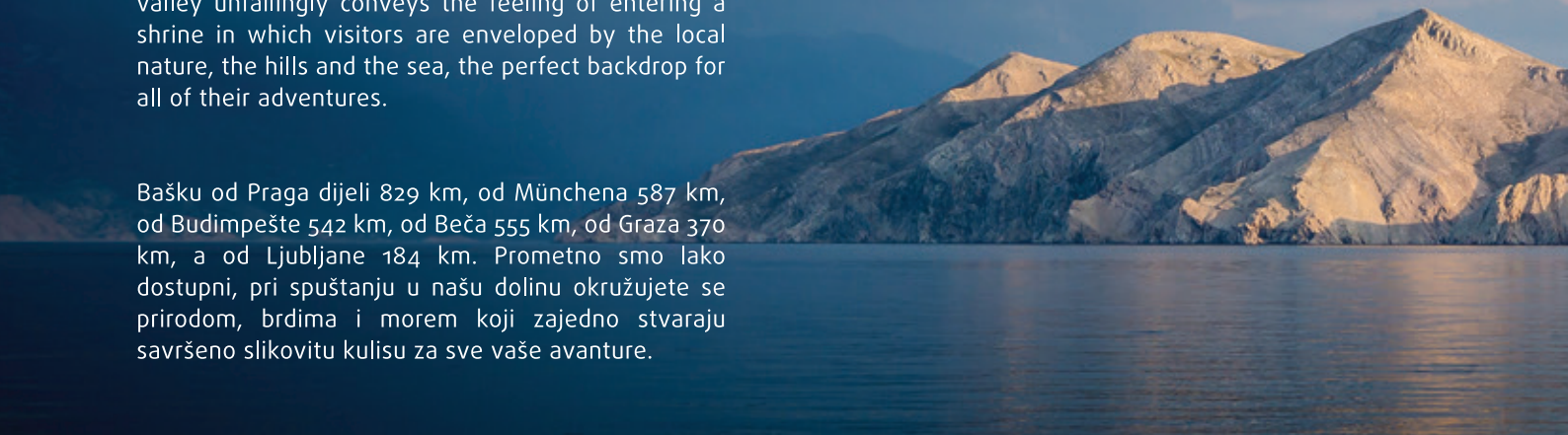
In the heart of Europe

U srcu Europe

Baška is only a short drive from the major European cities: Prague is 829 km (515 mi) away, Munich 587 km (364 mi), Budapest 542 km (336 mi), Vienna 555 km (344 mi), Graz 370 km (230 mi), and Ljubljana 184 km (114 mi).

Although it is easily accessible, driving into the Baška valley unfailingly conveys the feeling of entering a shrine in which visitors are enveloped by the local nature, the hills and the sea, the perfect backdrop for all of their adventures.

Bašku od Praga dijeli 829 km, od Münchena 587 km, od Budimpešte 542 km, od Beča 555 km, od Graza 370 km, a od Ljubljane 184 km. Prometno smo lako dostupni, pri spuštanju u našu dolinu okružujete se prirodom, brdima i morem koji zajedno stvaraju savršeno slikovitu kulisu za sve vaše avanture.





KAKO DO NAS?  HOW TO REACH US?



TURISTIČKA ZAJEDNICA OPĆINE BAŠKA
MUNICIPAL TOURISM OFFICE BAŠKA

HR-51523 Baška, Kralja Zvonimira 114
tel: +385 51 856 817 ; tel/fax: +385 51 856 544
e-mail: info@visitbaska.hr
www.visitbaska.hr



KVARNER
Raznolikost je lijepa

Publisher: TZO Baška / Text: TZO Baška/Udruga Livingstone / Typeset: U.O. Domino, Luka Tabako
Photos: Valamar Riviera, Srdan Hulak, Damir Jevtić, St. Valter, Luka Tabako
Print: Printera grupa d.o.o. - Sveta Nedelja, 2019.

Nakladnik: TZO Baška / Tekst: TZO Baška/Udruga Livingstone / Grafička priprema i oblikovanje: U.O. Domino, Luka Tabako
Fotografije: Valamar Riviera, Srdan Hulak, Damir Jevtić, St. Valter, Luka Tabako
Tisak: Printera grupa d.o.o. - Sveta Nedelja, 2019.

